

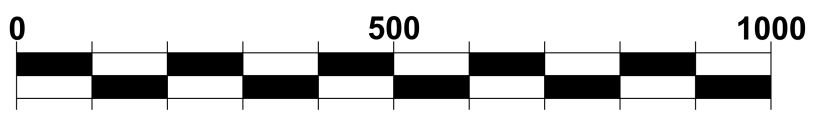


Service_0_12Aug2020				
Long	5.4 km			
▽				
1	140	⌊		⊙
2	133	⋯		
3	100	○		
4	125	▲		
5	142	⋈		
6	120	⌊		
7	130	⌒		
8	137	○		⋈
9	35	▲		
10	139	▲		
11	123	○		⊙
12	135	○		⊙
13	121	∇		


540 m




**Orienteering Map - Scale in Meters**  
**5 Meter Contours 1:10,000 Scale**

